

These maps are incredible. Thought provoking.

1.



Size Comparison Between Australia And the United States

2



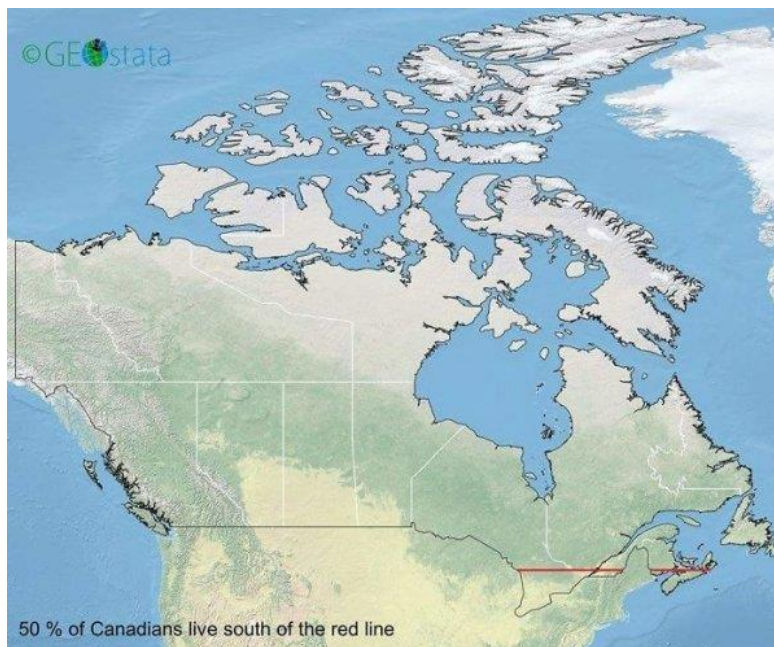
Tracking Of An Eagle Over A 20 Year Period

3



Blue States Have A Smaller Population Than Los Angeles County

4



50 Percent Of Canadians Live South Of The Red Line

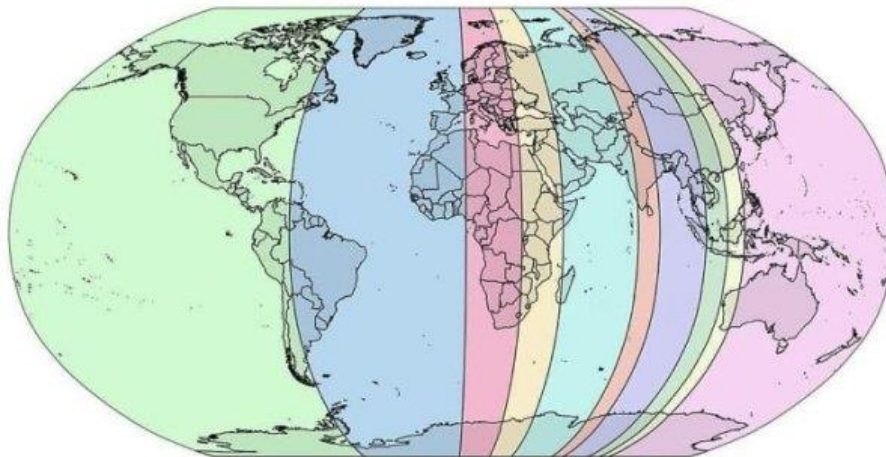
5



The Biggest Non-Government Employer in Each State

6

Each section contains 10% of the world's population.



Each Section Has 10% Of The World's Population

7



A Way of Understanding How Far Sam and Frodo Had To Go

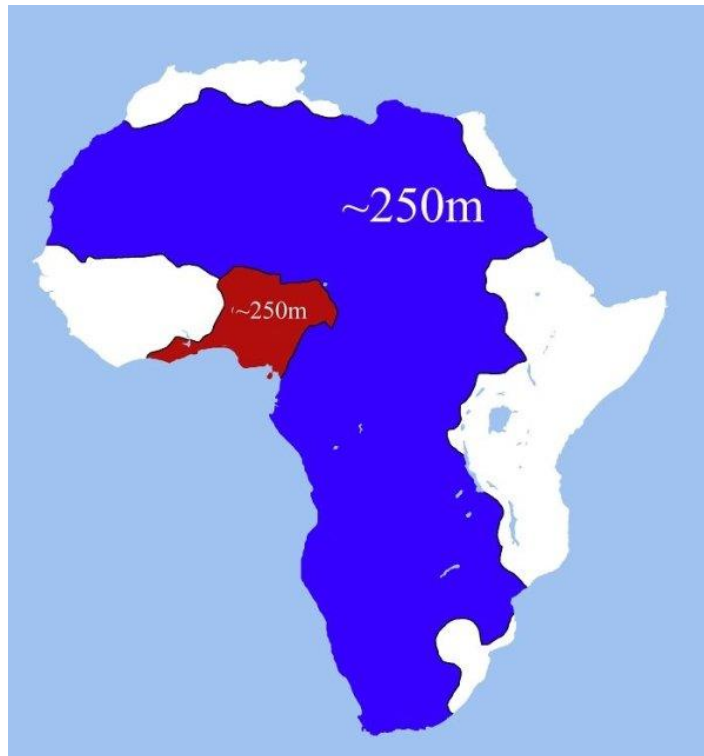
8



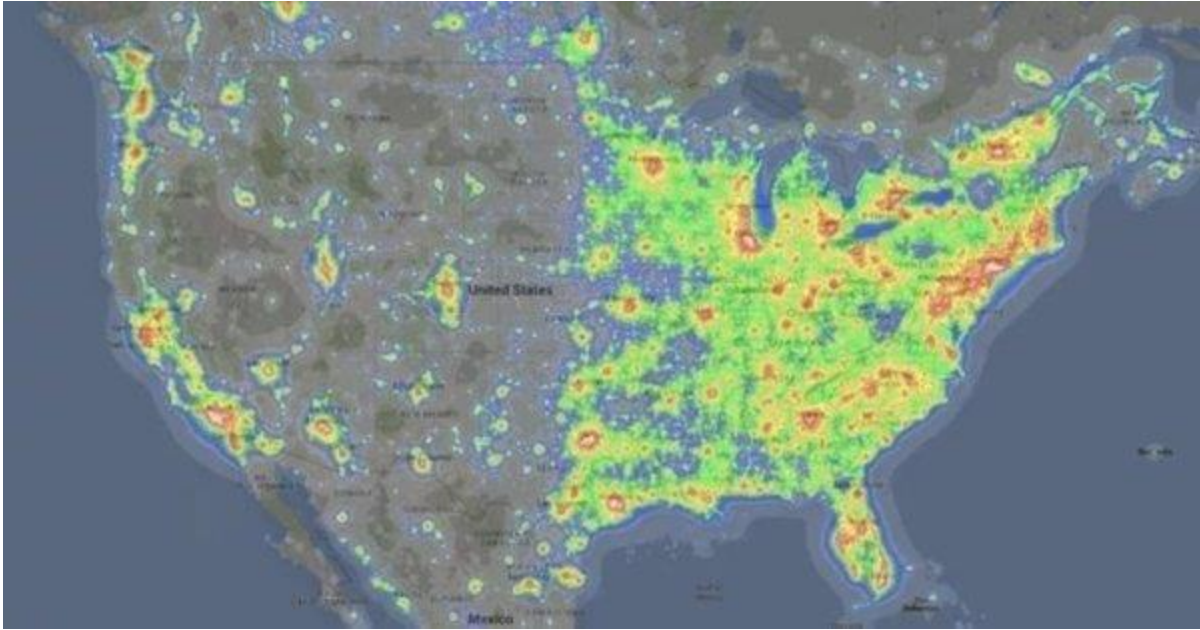
The Red And Orange Sections Have Equal Populations



All The Nations That Have To Be Combined To Be Equal To Brazils Annual Homicides

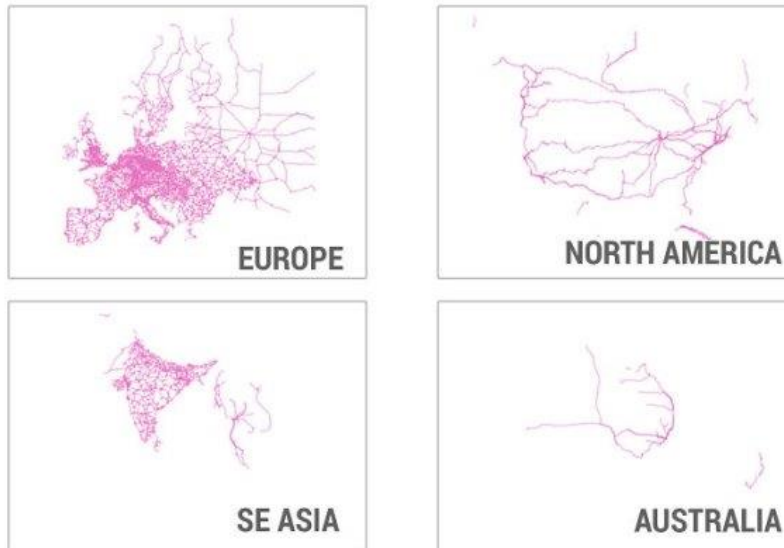


These Two Areas Of Africa Have Roughly Equal Populations



Light Pollution From Coast To Coast


PASSENGER RAILWAY NETWORKS 2020



Source: OpenTrainProject, https://travego.com/Open_Train_Project

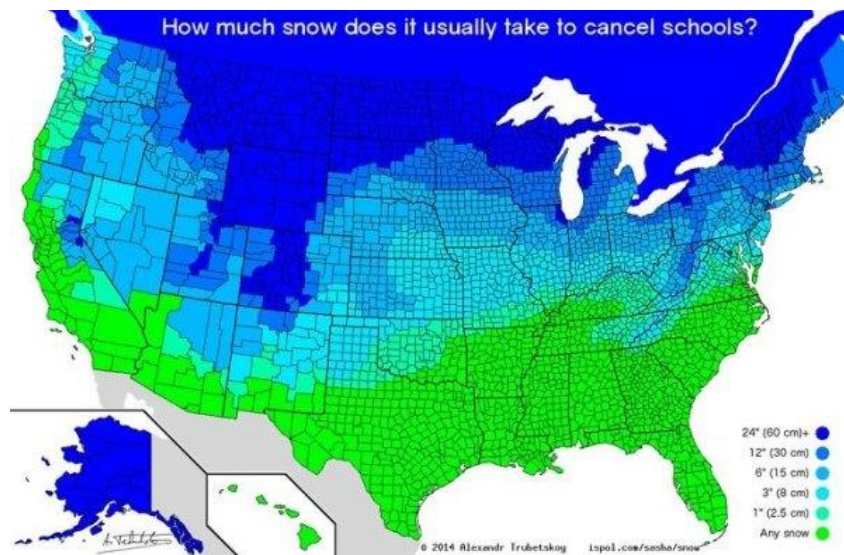
Passenger Railway Network 2020

13



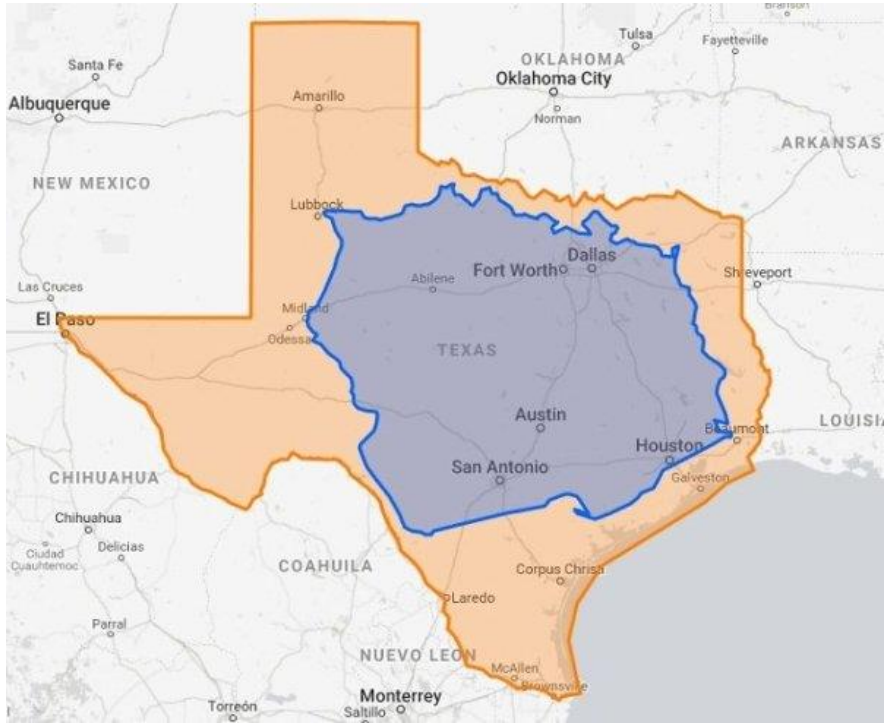
An Image Of GPS Tracking Of Multiple Wolves In Six Different Packs Around Voyageurs National Park Shows How Much The Wolf Packs Avoid Each Other's Range

14



How Much Snow Does It Usually Take To Cancel Schools?

15



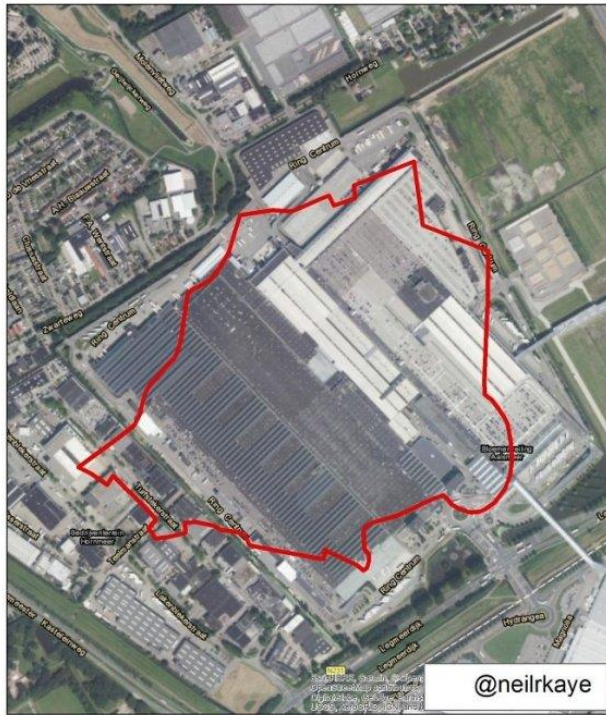
You Can Fit The Entirety Of Poland Into Texas And Still Be Able To Drive Around It

16



Out Of Service Railways

World's smallest country Vatican City (0.44 sq km) in red outline is smaller than the world's largest building by footprint Aalsmeer Flower Auction, Netherlands (0.52 sq km)



World's Smallest Country vs. Largest Building



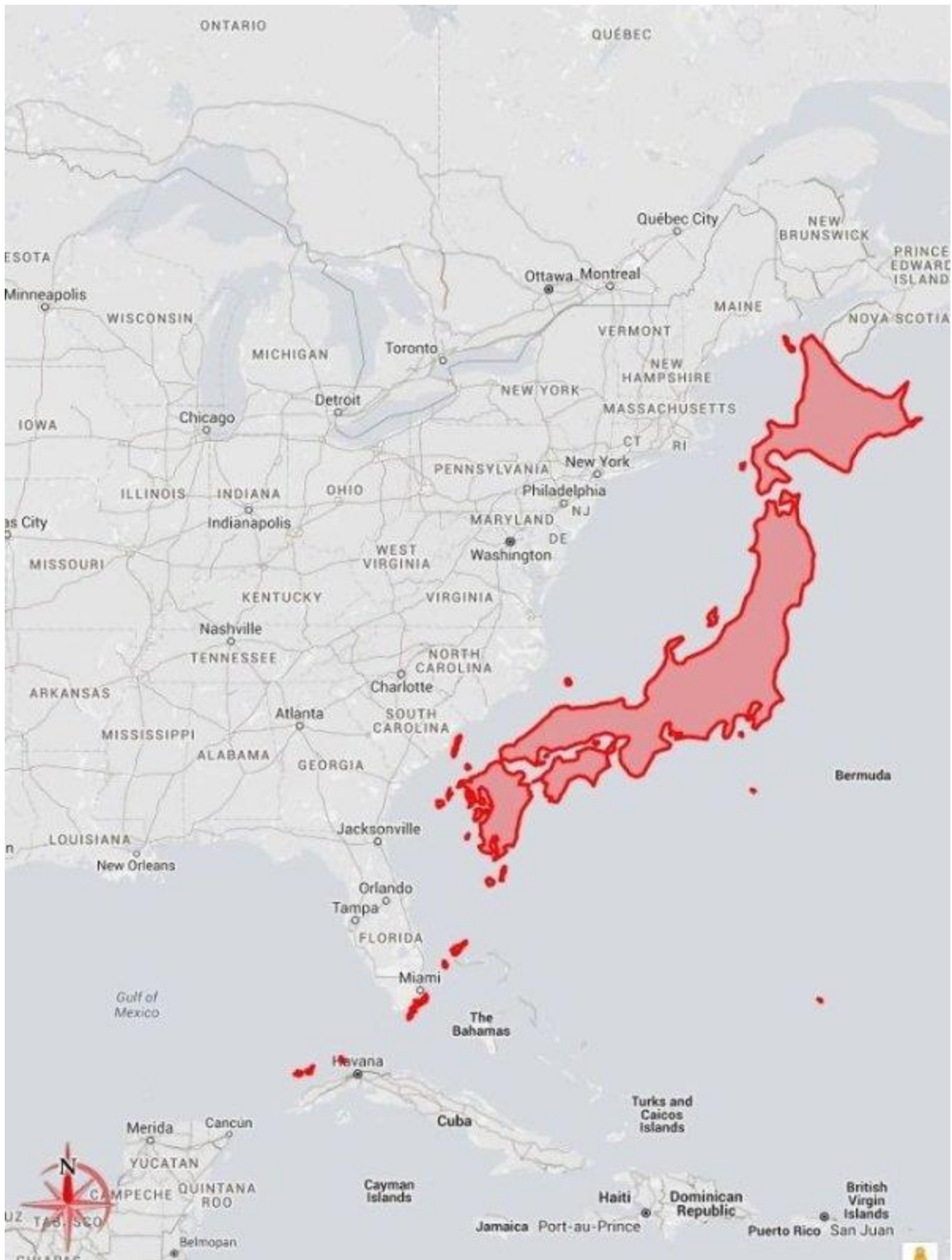
North America Animal Migration Routes



List Of Countries Mentioned Or Referred In The Bible



Most Common Country Of Birth For Foreign-born Residents In The US, Excluding Mexico



Japan, How Big It Is In Reality?

